

TOTAL EXTENT (LEAST EXTENT AS PER PLAN)

: 1590 SQ.M

ROAD AREA

: 335 SQ.M

NO.OF.PLOTS

: 8 Nos.

NOTE:

ROAD AREA WAS HANDED OVER TO THE LOCAL BODY VIDE VIDE GIFT DEED DOCUMENT NO. 21197/2019, DATED:23.12.2019 @ SRO KUNDRATHUR.




CONDITION :

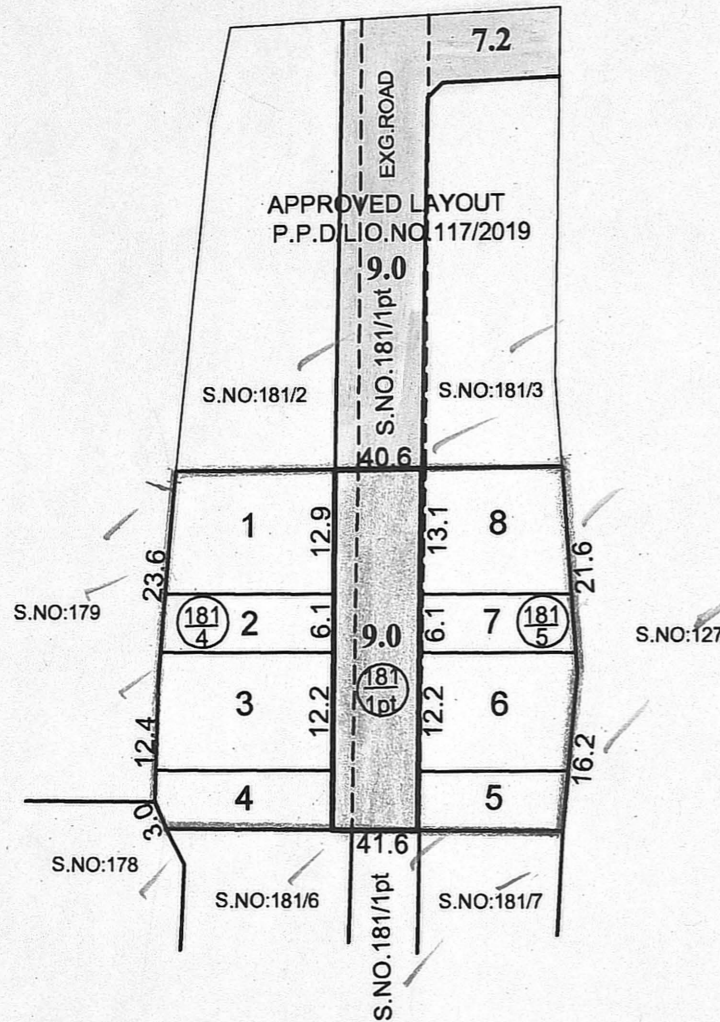
TNCDBR -2019, RULE NO : 47 (11)

THE COST OF LAYING IMPROVEMENTS TO THE SYSTEMS IN RESPECT OF ROAD, WATER SUPPLY, SEWERAGE, DRAINAGE OR ELECTRIC POWER SUPPLY THAT MAY BE REQUIRED AS ASSESSED BY THE CONCERNED AUTHORITY,NAMELY,THE LOCAL BODY AND TAMIL NADU ELECTRICITY BOARD, SHALL BE BORNE BY THE APPLICANT.

⊙ NECESSARY SPACE FOR BUILDING LINE TO BE LEFT AS PER THE RULE IN FORCE WHILE TAKING UP DEVELOPMENT IN EVERY PLOT.

LEGEND :

-  SITE BOUNDARY
-  ROADS GIFTED TO LOCAL BODY
-  EXISTING ROAD



PREPARED BY *S. Sundha* 6/1/2020

P.A.II

A.P

KUNDRATHUR PANCHAYAT UNION

SUB-DIVISION OF HOUSE SITES IN S.Nos.181/1pt,4 AND S.No.181/5 OF MALAYAMBAKKAM VILLAGE.

SCALE-1:800 (ALL MEASUREMENTS ARE IN METRE)

CONDITION:-

THE LAYOUT APPROVAL IS VALID SUBJECT TO OBTAINING SANCTION FROM THE LOCAL BODY CONCERNED

P.P.D NO 02
L.O 2020

APPROVED

VIDE LETTER NO : L1/18800/2019

DATED : 8 / 01 / 2020

8/1/20 4/5
FOR CHIEF PLANNER(MSB/LAYOUT)
CHENNAI METROPOLITAN
DEVELOPMENT AUTHORITY

